















Peninsula Link Trail

LEGEND

-  PENINSULA LINK TRAIL (sealed track)
-  Peninsula Link
-  EastLink
-  Existing freeways
-  Existing roads
-  Other walking trails
-  Other shared use trails
-  Pedestrian bridges/underpasses
-  Traffic lights
-  Toilets along trail
-  Playgrounds along trail
-  Picnic areas along trail
-  Parking along trail

0 500m 1km 1.5km 2km

PORT PHILLIP BAY



Peninsula Link Trail Trip 1
 Start: National Water Sports Centre
 Finish: Mt Eliza Regional Park
 Distance: 25km

Peninsula Link Trail Trip 2
 Start: Seaford Wetlands
 Finish: Belvedere Reserve
 Distance: 2km

Access through the Pines Reserve along unsealed track

Peninsula Link Trail Trip 3
 Start: Belvedere Reserve
 Finish: Pines Flora and Fauna Reserve
 Distance: 6km

Peninsula Link Trail Trip 4
 Start: Langwarrin Flora and Fauna Reserve
 Finish: Mt Eliza Regional Park
 Distance: 10km

Peninsula Link Trail Trip 5
 Start: Robinsons Park
 Finish: Frankston Flinders Road, Baxter
 Distance: 2.7km

Peninsula Link Trail Trip 6
 Start: Moorooduc Tourist Train, Mt Eliza
 Finish: Frankston Flinders Rd, Baxter
 Distance: 4.3km